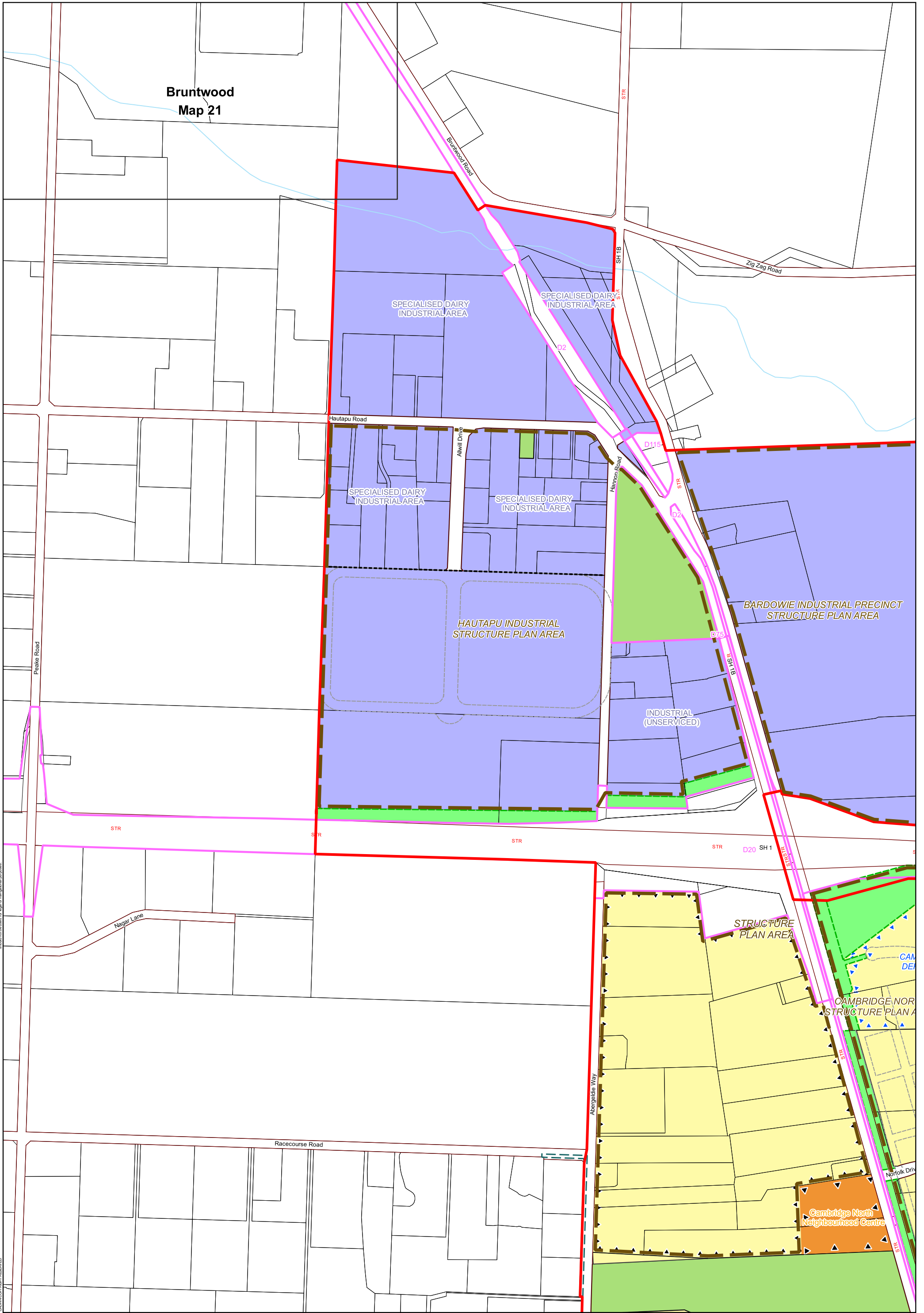
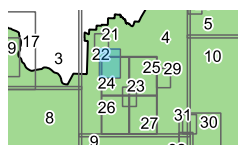


Bruntwood
Map 21



Copyright © Waipa District Council. CADASTRAL INFORMATION DERIVED FROM LAND INFORMATION NEW ZEALAND'S DIGITAL CORRECTIONED SYSTEM (DCS).
Please note the positions of cadastral boundaries are INDICATIVE only and should not be used for legal purposes.

22 Zones

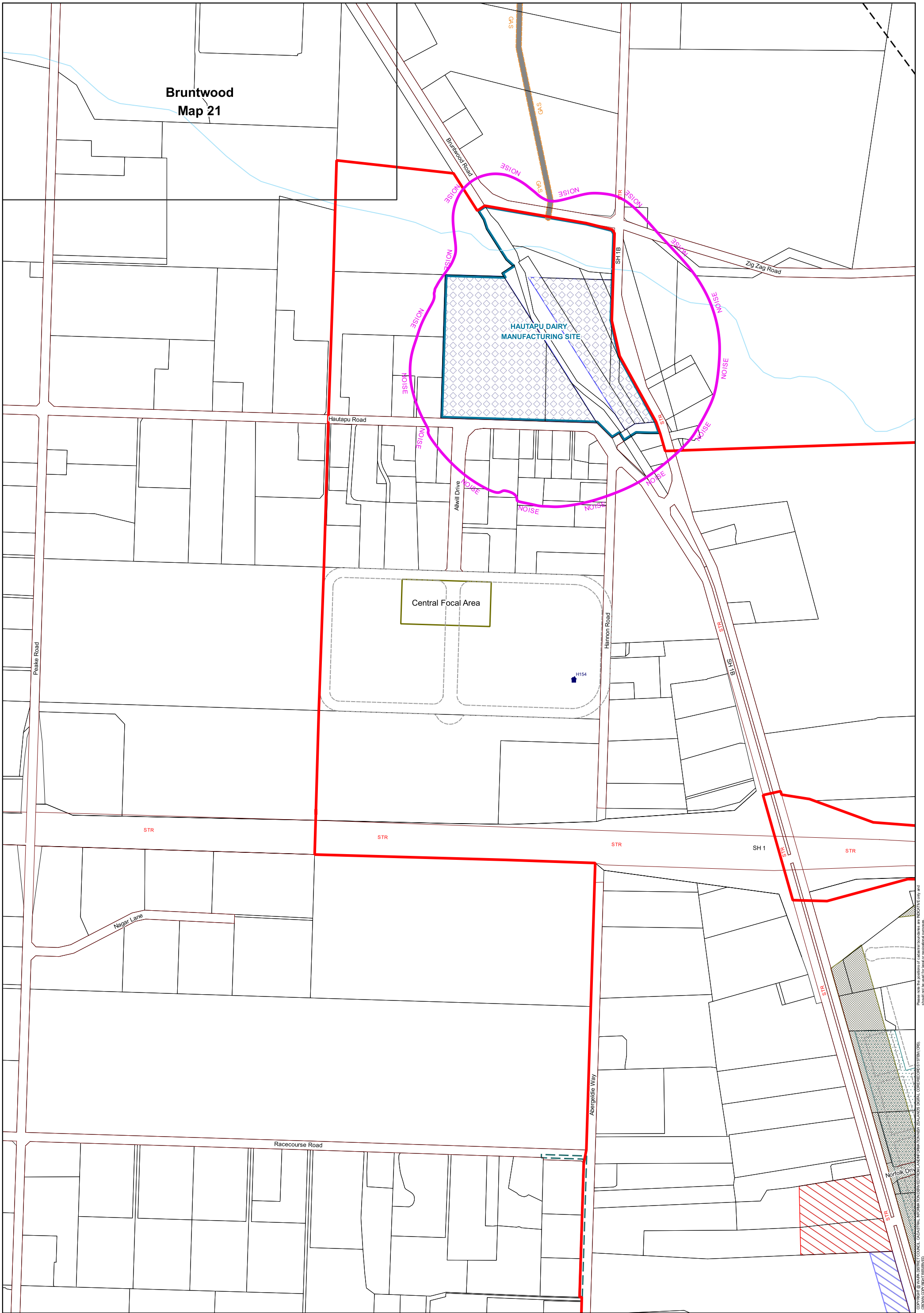


Hautapu
Waipa District Plan
Page Version - 14 December 2018

**DECISIONS
VERSION**

Scale: 1 : 7,500 at A3
0 0.05 0.1 0.15 0.2 0.25 km





Copyright © Waipa District Council. All rights reserved. No part of this document may be reproduced without the prior written consent of Waipa District Council. All other rights reserved.

